National Park Service Vegetation Inventory Program
Saint Croix National Scenic Riverway
Minnesota - Wisconsin

U.S. Department of the Interior
National Park Service
U.S. Geological Survey
Assisted by NatureServe

Aerial Photograph Locations

Lower SACN

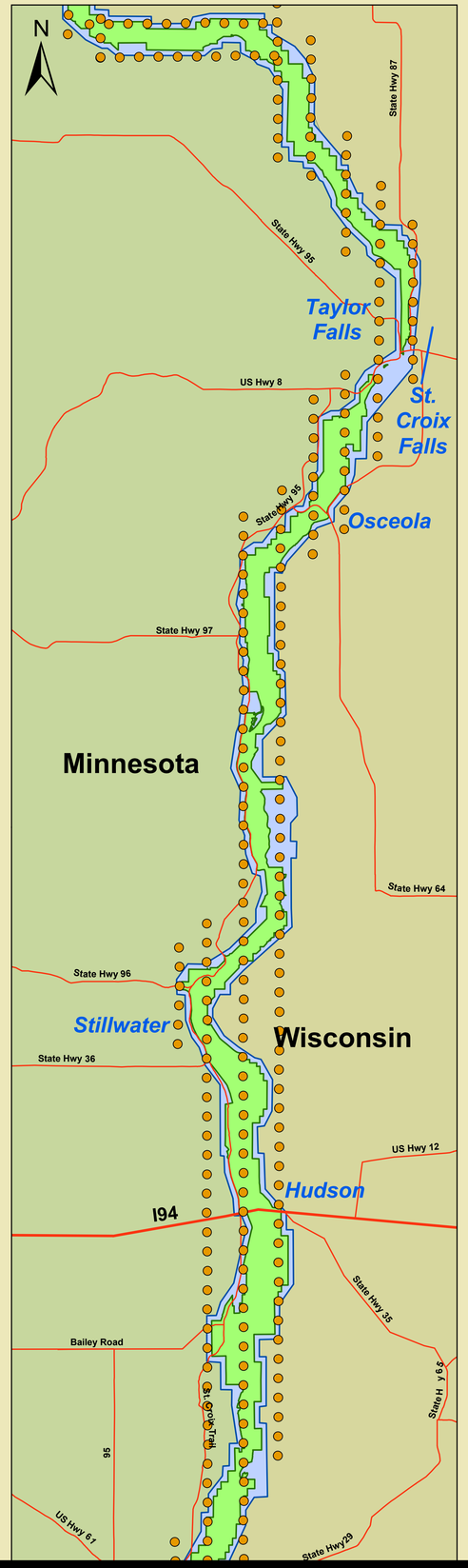

Middle SACN

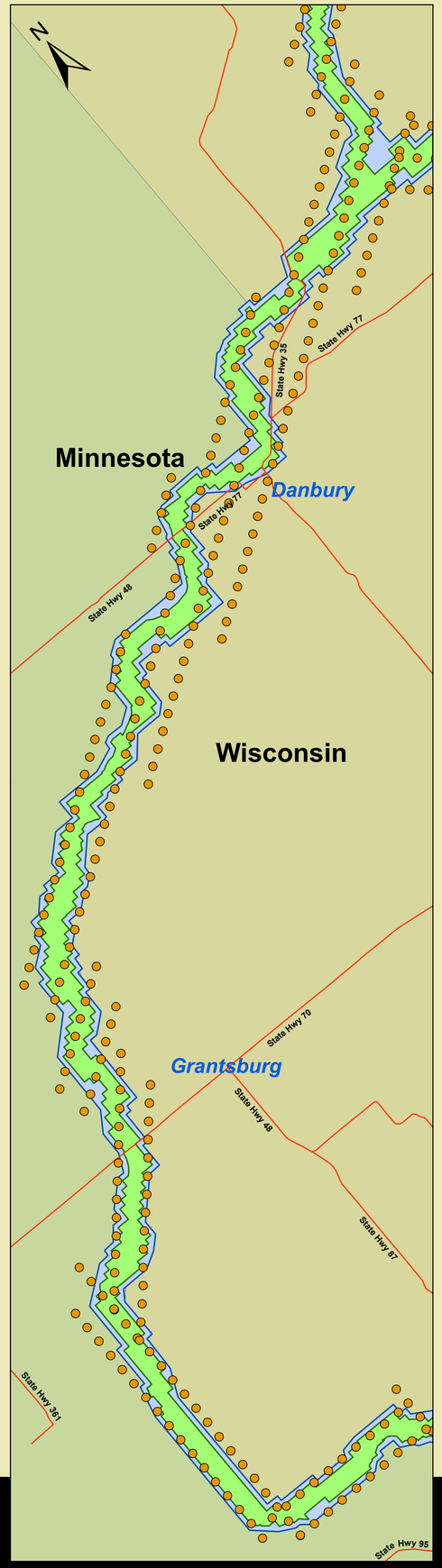

Upper SACN

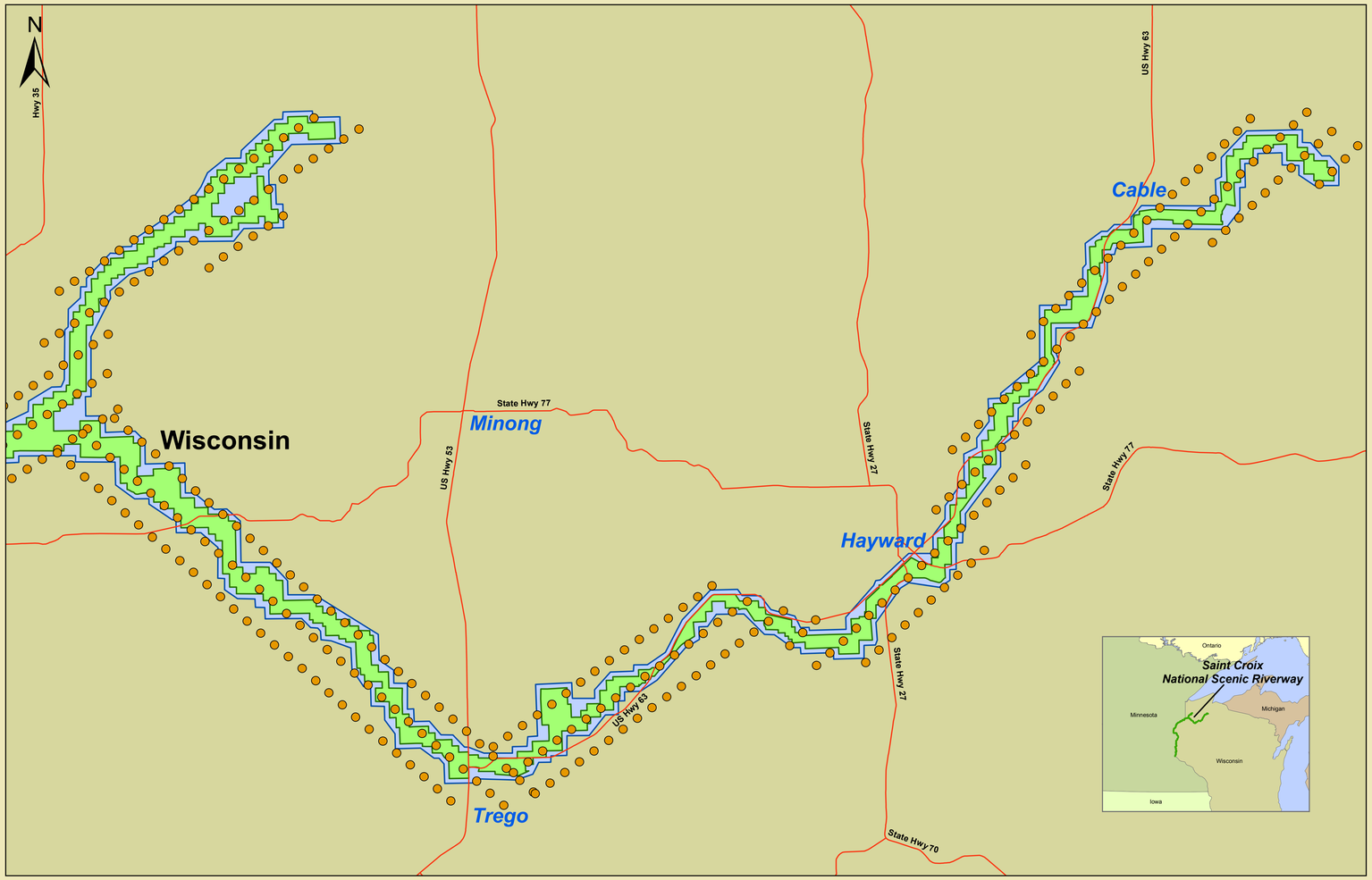

- Aerial Photgraph Center
- Park Boundary
- Project Boundary

Color-infrared aerial photographs at 1:12,000-scale were acquired October 10, 2005 as the primary imagery source for the Saint Croix National Scenic Riverway vegetation mapping project. The aerial photographs were funded by the National Park Service (NPS) Vegetation Inventory Program and the photo mission was supervised by the Great Lakes Network of NPS Natural Resource Inventory and Monitoring Program.

5 0 5 10 15 20 Miles

6 0 6 12 18 24 30 Kilometers

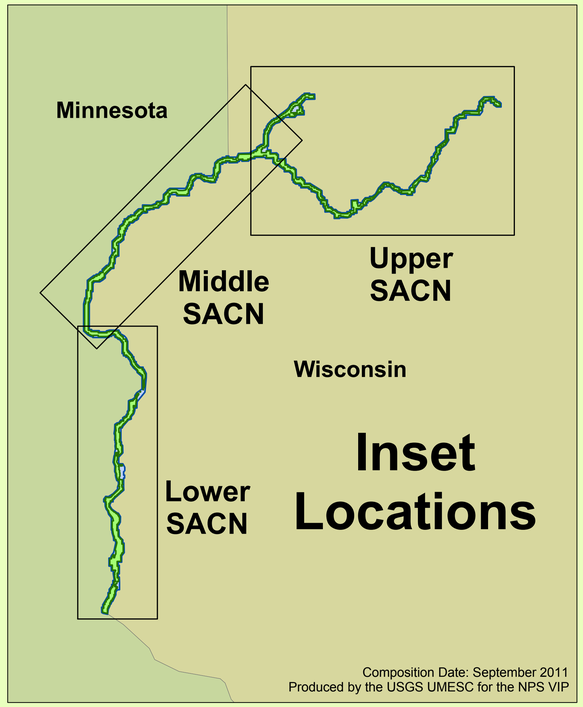

Composition Date: September 2011
Produced by the USGS UMESC for the NPS VIP